



WELCOME  
DOWNTOWN  
MONTEREY PARK



MARK THOMAS

線上宣傳簡報

2025年9月25日



嘉偉大道改善計畫

# 西班牙語與中文（普通話）口譯



## Spanish and Mandarin Interpretation

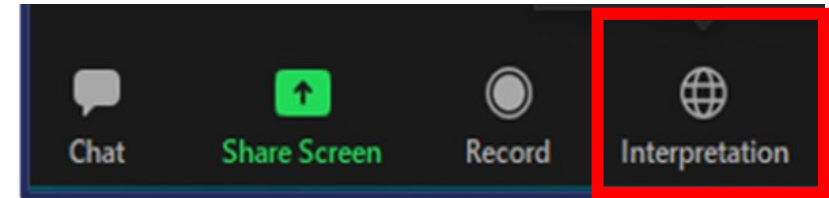
Via Zoom

- Click on the "Interpretation" icon
- Select Spanish or Mandarin (Chinese) as the language you would like to listen to
- To hear the interpreted language only, click Mute Original Audio

## Interpretación en español

Vía Zoom

- Haga clic en el icono de "Interpretación"
- Escoja la opción para escuchar en español
- Para escuchar solo el idioma interpretado, haga clic en "Mute Original Audio" para "Silenciar audio original"



## 普通話（繁體中文）口譯

透過 Zoom

請點選「口譯」圖示

選擇聆聽 普通話

若只想聽翻譯語言，請點選「靜音原始音訊」



加維大道改善計畫

# 議程



- 專案概述
- 加維大道
- Newmark大道 / Emerson大道
- 社區宣傳
- 下一步
- 保持聯繫





# 專案概述

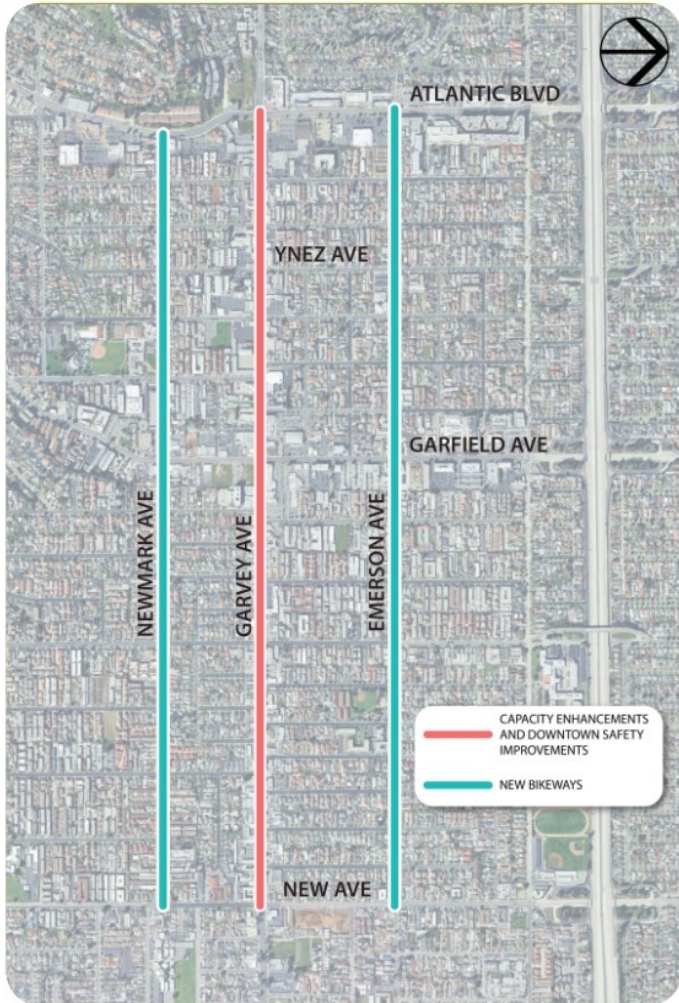


嘉偉大道改善計畫

# 專案概述



## 範圍



## 主要成果

-  提升交通容量與運行效率
-  強化非機動車輛使用者的通行與安全
-  優化市中心社區氛圍

## 主要產出

-  車流容量提升與交通燈升級
-  行人通行與安全強化
-  公車站點與大眾運輸設施優化
-  新增自行車路線與導引標誌
-  電動車充電站
-  十字路口安全與照明升級

## 時間表

- 2025 年秋季——公眾外展
- 2025 年秋季——初步設計
- 2025 年冬季——最終設計
- 2026 年秋季——工程啟動
- 2027 年冬季——工程竣工



嘉偉大道改善計畫



# 加維大道





嘉偉大道改善計畫


# 加維大道 市中心提升改善



廣場 / 座椅區



美化與美感



街道設施



植栽 / 灌溉



嘉偉大道改善計畫

# 加維大道 市中心提升改善



季節性照明優化




美化與美學



嘉偉大道改善計畫

# 加維大道 完整街道改善



路緣延伸



嘉偉大道改善計畫

# 加維大道 完整街道改善



巴士 / 大眾運輸



無障礙坡道與人行道優化



嘉偉大道改善計畫



# Newmark大道 / Emerson大道



嘉偉大道改善計畫

# Newmark大道 / Emerson大道 般改善



自行車大道



自行車安全與導向標誌



高辨識度斑馬線



嘉偉大道改善計畫



# 社區宣傳



嘉偉大道改善計畫

# 社區宣傳



## 國慶日慶祝活動

- 15 位社區成員參與

## 挨家挨戶宣傳

- 451 個住址拜訪
- 175 Business Owners / Occupants / Community Members Engaged

## 郵寄

- 167 位業主收到明信片

## 社區會議

- 9月15日 – Langley中心
- 9月22日 – George Elder公園
- 今天 – 線上會議



加維大道改善計畫

# 社區宣傳



## 資料簡介

### GARVEY AVENUE IMPROVEMENTS PROJECT

#### PROJECT DESCRIPTION

Garvey Avenue is a vital east-west corridor that provides the connectivity to Monterey Park's downtown area and community facilities (City Hall, Barnes Park, US Post Office) to the heart of the City's residential areas. With the culture and heritage established in the downtown area, Garvey Avenue is also a major destination for many of the greater Los Angeles area for its markets, restaurants, and local businesses. It is classified as a minor arterial (four lanes) with on-street parking, and connects the City's Spirit Bus Routes 3 and 4 to LA Metro bus routes.

The project will improve capacity and operations, and add bicycle and pedestrian mobility enhancements along Garvey Avenue between Atlantic Boulevard and New Avenue. The project will improve traffic capacity, public transit and bus flow, replace non-ADA compliant curb ramps, and pedestrian safety improvements throughout the corridor. This project also includes new bikeways and mobility improvements along Newmark Avenue and Emerson Avenue parallel to Garvey Avenue.



When complete, this will significantly improve accessibility along Garvey Avenue and include features that will enhance the community downtown vibe and events including the Lunar New Year's Festival.



#### FUNDING

These improvements are funded with the Los Angeles County Measure R Ordinance funds from design through construction.

#### KEY OUTPUTS



#### KEY OUTCOMES



Website: <http://www.montereypark.ca.gov/garveyave>

Phone Number: 626-307-1320

Email: [zmazboudi@montereypark.ca.gov](mailto:zmazboudi@montereypark.ca.gov)



son instalaciones residenciales de la ciudad, vertido en un destino restaurantes y negocios namiento en la vía pública, y

para la movilidad peatonal y mejoras al flujo vehicular y A, y mejoras para la joras de movilidad a lo largo

argio de Garvey Avenue, e como el Festival del Año lida R del Condado de Los

知市政廳、巴恩斯公園、美國郵政局) 的重要目的地。尤其是其市場、美食及 1 公車第 3 和 4 路線與洛杉磯地鐵 (

交通運作。同時強化自行車與行人通行 量較的路線斜線、提升全線行人安全。 1 與通行設施。

與活動 (如農曆新年慶典) 的設施。該

## 門把吊卡



### GARVEY AVENUE IMPROV

The City of Monterey Park is planning to improve capacity and operations, and add bicycle and pedestrian mobility enhancements along Garvey Avenue between Atlantic Boulevard and New Avenue. The project will improve traffic capacity, public transit and bus flow, replace non-ADA compliant curb ramps, and pedestrian safety improvements throughout the corridor. This project also includes new bikeways and mobility improvements along Newmark Avenue and Emerson Avenue parallel to Garvey Avenue.



### PROYECTO DE MEJORAS DE LA AVENIDA GARVEY

La Ciudad de Monterey Park planea mejorar la capacidad y el funcionamiento de la vialidad, y añadir mejoras de movilidad para peatones y ciclistas a lo largo de Garvey Avenue, entre Atlantic Boulevard y New Avenue. Incluiremos mejoras al flujo vehicular y transporte público, reemplazo de rampas peatonales que no cumplen con la Ley ADA, y la seguridad peatonal en todo el corredor. Adicionalmente, se instalarán nuevas ciclovías y mejoras de movilidad a lo largo de Newmark Avenue y Emerson Avenue, paralelas a Garvey Avenue.

#### ¡PARTICIPA EN NUESTRA ENCUESTA Y podrás ganar!

¿Cuántas cuáles son tus prioridades para las Mejoras de Capacidad de la Avenida Garvey. Tus respuestas se incluirán en la propuesta de subvención. (Cada participante tendrá la oportunidad de ganar una tarjeta de regalo de \$50! La encuesta termina el 30 de Septiembre

<https://bit.ly/garveyavesurvey>



ESCANÉAME

#### TAKE OUR SURVEY FOR A chance to win!

Let us know your priorities for Garvey Avenue Capacity Improvements. Your responses will be incorporated into grant proposal and each entry will have a chance to win a \$50 Gift Card! Survey closes September 30th.

<https://bit.ly/garveyavesurvey>

#### ANTICIPATED NEXT STEPS

- Fall 2025 - Public Outreach
- Fall 2025 - Preliminary Design
- Winter 2025 - Final Design
- Fall 2026 - Construction Begins
- Winter 2027 - Construction Concludes

STAY CONNECTED For more information, please visit:

<http://www.montereypark.ca.gov>

#### 加維大道改善項目

蒙特利公園市正計劃提升 Garvey Avenue 沿線的承載能力和運行效率，並在 Atlantic Boulevard 和 New Avenue 之間增加自行車和行人通行設施。該項目將改善交通運行能力、公共交通和洛杉磯公運量。更換不符合 (ADA) 標準的路邊坡道，並提高整體道路的安全。此外，該項目還包括沿 Garvey Avenue 平行的 Newmark Avenue 和 Emerson Avenue，將沿線新建自行車道並改善通行設施。

#### 參加我們的問卷調查，就有機會贏得獎品！

請告訴我們您對 Garvey Avenue 交通提升方案最關心的部分。您的回答將納入改善建議中。每位提交有效回答者將獲得 50 美元禮品卡。問卷將於 9 月 30 日截止。

<https://bit.ly/garveyavesurvey>



掃描碼

## 明信片

### GARVEY AVENUE IMPROVEMENTS PROJECT Monterey Park



Help Shape the Future of Garvey Avenue! Your feedback is essential to help shape a project that reflects the needs and priorities of the community.

#### PROJECT OVERVIEW

The City of Monterey Park is working to improve transportation, safety, and mobility along Garvey Avenue, a vital corridor connecting neighborhoods, businesses, and community events. The Garvey Avenue Improvements Project will aim to make it easier and safer to travel—whether you drive, take the bus, walk, or bike—while enhancing the lively downtown area and supporting events like the Lunar New Year Festival.



#### PROJECT BENEFITS MAY INCLUDE

- Improved traffic flow and upgraded signal operations.
- Enhanced pedestrian safety with new accessible curb ramps and lighting.
- Upgraded bus stops to support better transit service.
- New bikeways and wayfinding on Newmark and Emerson Avenues.
- Features that celebrate Monterey Park's unique downtown character.

#### HOW YOU CAN GET INVOLVED

- Take our short survey by September 30 to share your ideas on how to improve Garvey Avenue. [bit.ly/garveyavesurvey](https://bit.ly/garveyavesurvey)
- Join us at a community meeting to learn more about the project and provide input that will guide improvements.



#### PLEASE JOIN US FOR A COMMUNITY MEETING

- Locations are easy to get to by transit and is fully accessible for people with disabilities. If you need ADA accommodations or interpretation services, please call us at (626) 307-1320 at least 72 hours before the meeting so we can make sure you're supported.
- Spanish and Mandarin interpretation services available at all meetings.
- Kids Corner with fun activities for children for in-person meetings.
- The same information will be covered at all meetings. Choose the one that works best for you.
- All meeting attendees and survey participants will be entered into a raffle for a chance to win a \$50 gift card!

#### COMMUNITY MEETING DATES & LOCATIONS

In-Person Meeting #1  
Monday, September 15, 2025  
6:00 - 7:30 p.m.  
Langley Center  
400 West Emerson Avenue  
Monterey Park, CA 91754

In-Person Meeting #2  
Monday, September 22, 2025  
6:00 - 7:30 p.m.  
George Elder Park Community Room  
1950 Wilcox Avenue  
Monterey Park, CA 91755

Virtual Meeting  
Thursday, September 25, 2025  
6:00 - 7:30 p.m.  
Registration Link:  
[bit.ly/GarveyAvenueMeetings](https://bit.ly/GarveyAvenueMeetings)



Learn more about this project and how you can get involved. [informarse sobre este proyecto y cómo puede participar.](http://www.montereypark.ca.gov/garveyave) [www.montereypark.ca.gov/garveyave](http://www.montereypark.ca.gov/garveyave) | (626) 307-1320



# 社區宣傳



## 問卷調查

- <https://bit.ly/garveyavesurvey>
- 截至目前394位參與者



掃描我



## Garvey Avenue Improvements Project Questionnaire

[Haz clic aquí para español](#)  
[点击这里查看普通话](#)

We're making improvements to Garvey Avenue to enhance safety, mobility, and access for all users—including drivers, pedestrians, cyclists, and transit riders. Your input will help shape upgrades that better serve the community.

**Complete this short 2-minute survey to share your input and enter for a chance to win a \$50 gift card!**

⌚ Takes 4 minutes

**Start**

press Enter ↵

# 社區宣傳

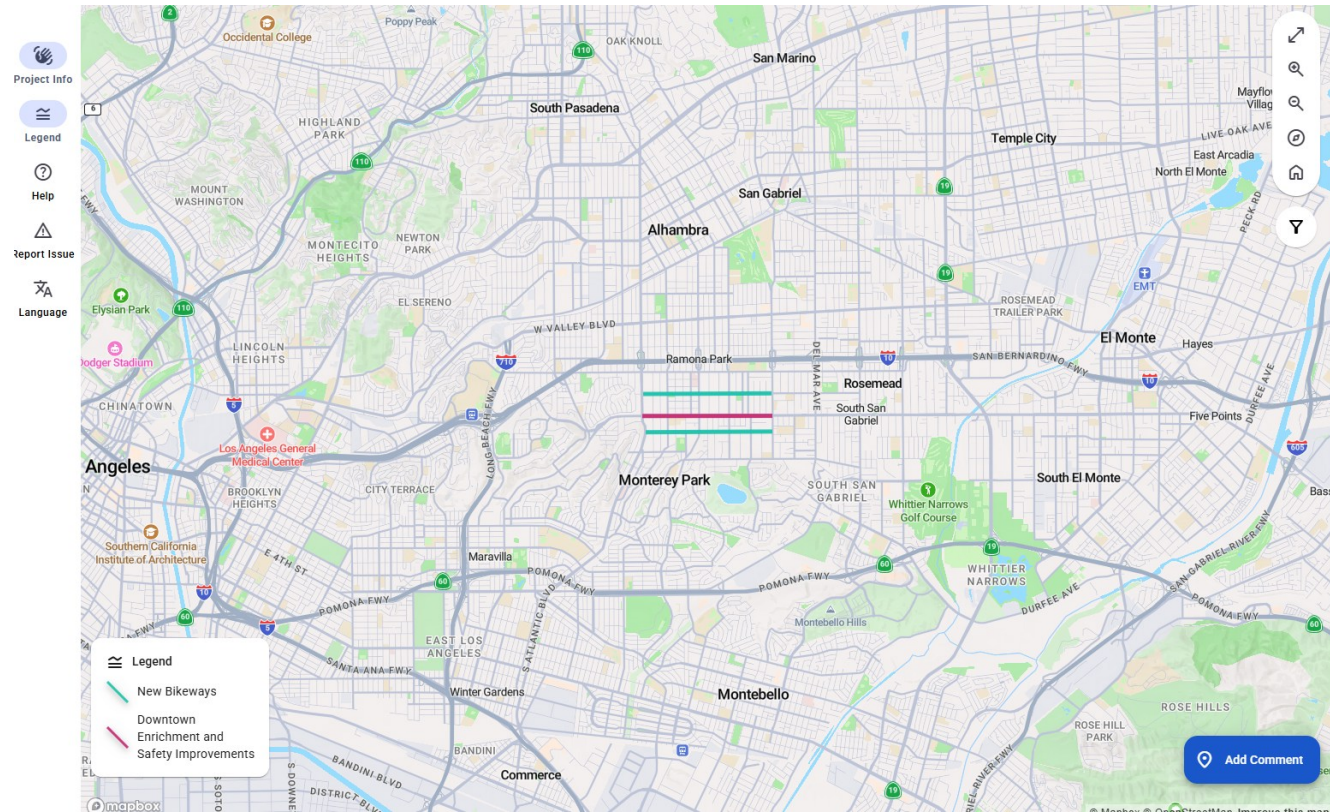


## 互動地圖

<https://engage.publiccoordinate.com/project/garveyave/embed>



掃描我

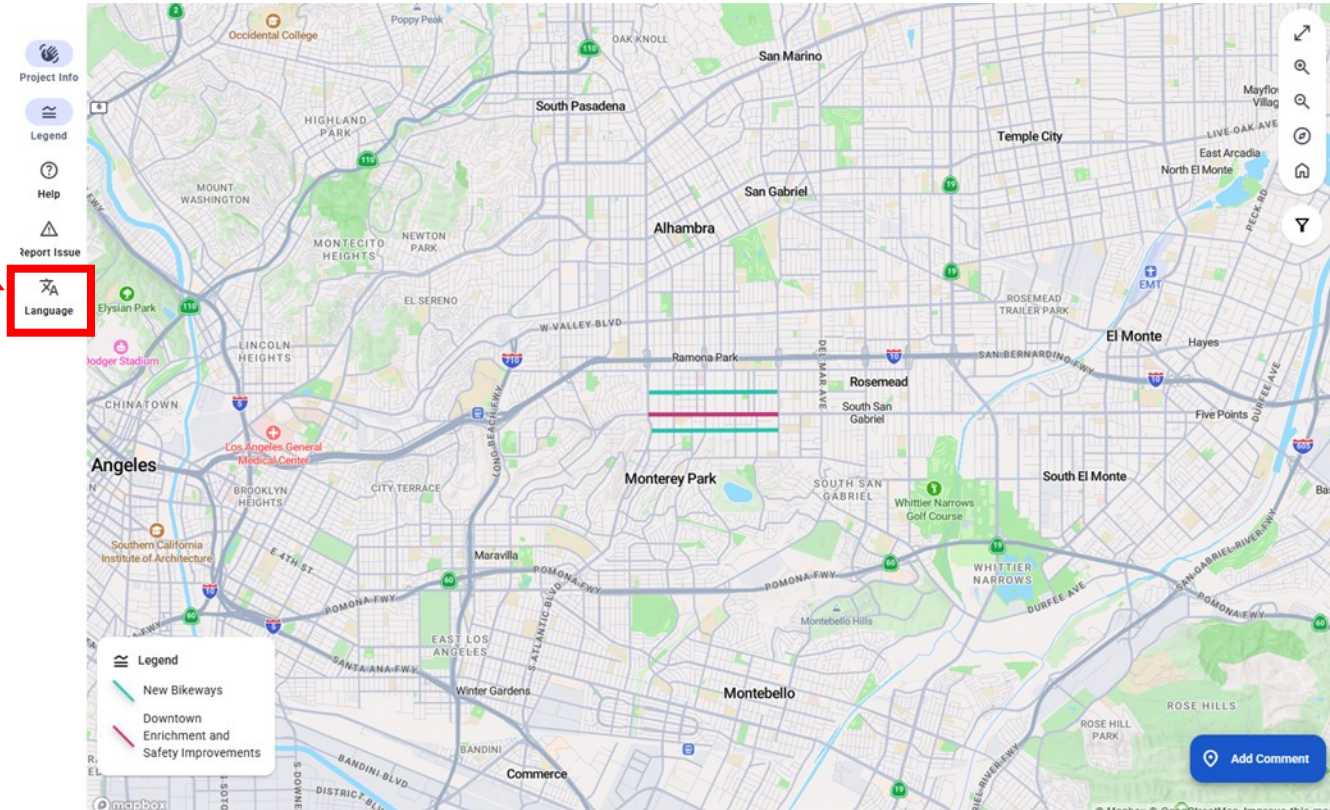


# 社區宣傳



## 互動地圖

選擇您的語言



About the project



### Overview

The City of Monterey Park is looking for your feedback. Garvey Avenue is a vital east-west corridor from Atlantic Blvd to New Avenue that provides the connectivity to Monterey Park's downtown area and community facilities (City Hall, Barnes Park, US Post Office) to the heart of the City's residential areas. The project will make travel safer and easier by easing congestion, improving bus service, and creating safer, more welcoming spaces for people walking and biking. By modernizing the street, the project will strengthen connections across Monterey Park and improve daily travel for residents, workers, shoppers, and visitors.

Use this interactive map to share your thoughts and potential improvements related to the following categories:

+ Intersections

# 社區宣傳



## 互動地圖

The map displays a grid of streets in Monterey Park, California. Key features include:

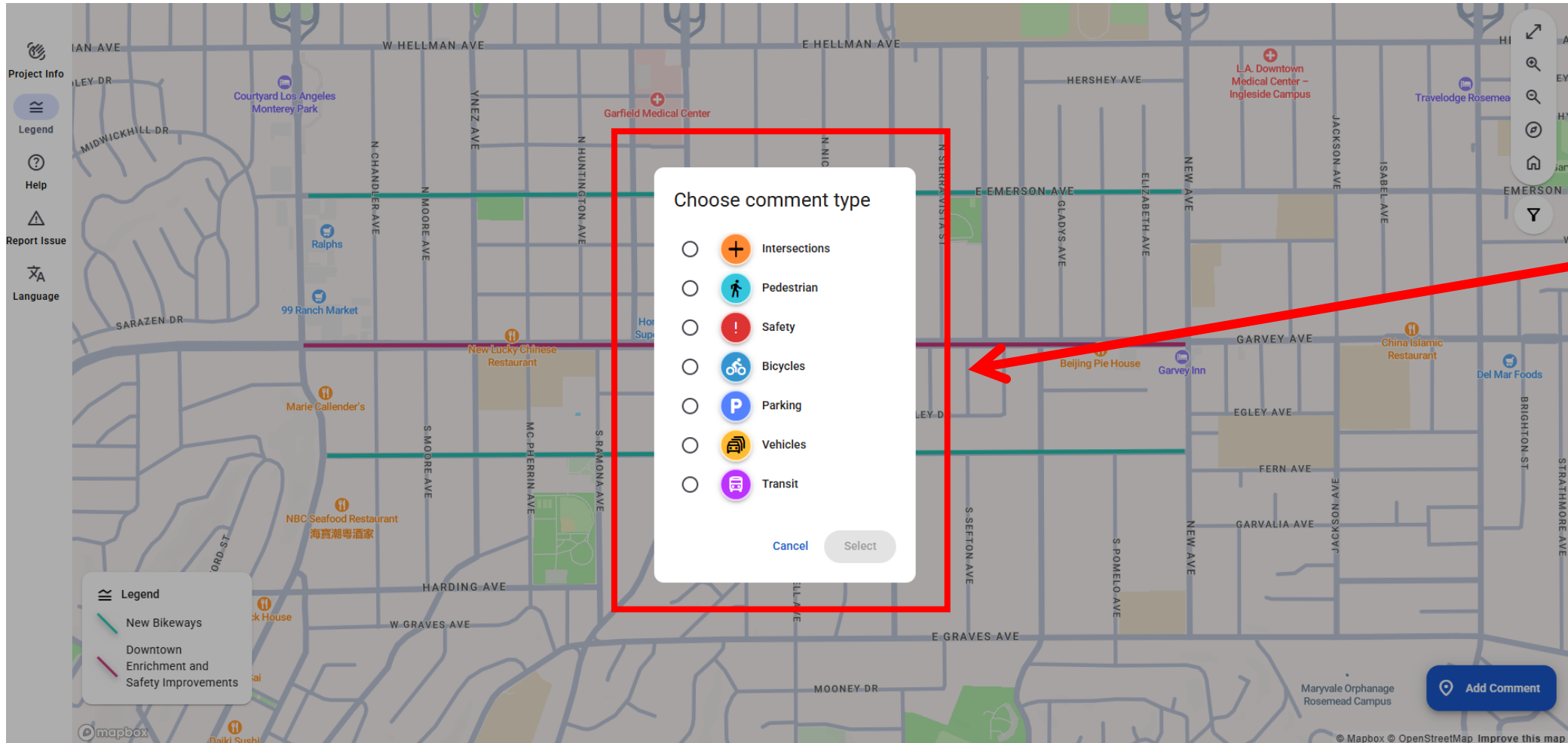
- Legend:**
  - New Bikeways (indicated by green lines)
  - Downtown Enrichment and Safety Improvements (indicated by purple lines)
- Project Info:** Includes options for Legend, Help, Report Issue, and Language.
- Map Labels:** Various streets such as W Hellman Ave, E Hellman Ave, Hershey Ave, Emerson Ave, Garvey Ave, and Newmark Ave are labeled. Landmarks like Garfield Medical Center, L.A. Downtown Medical Center, and several restaurants are also marked.
- Interaction:** A red box highlights the 'Add Comment' button in the bottom right corner, with a red arrow pointing to it from the text '新增意見'.

新增意見

# 社區宣傳



## 互動地圖

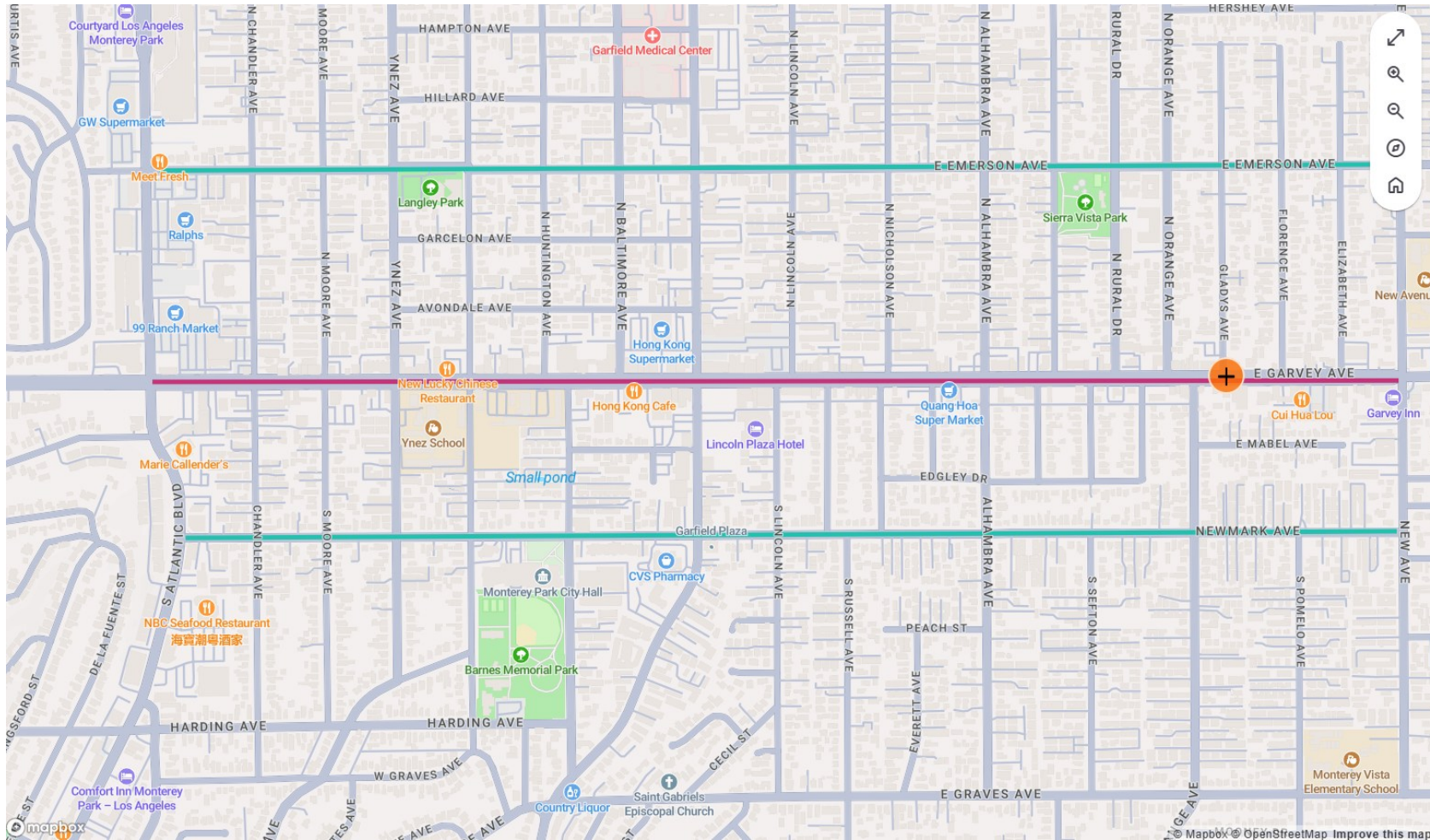


選擇意見類型

# 社區宣傳



## 互動地圖



What's on your mind? X

+ Intersections

Your Comment\*

Email Address

Your email will only be visible to the project team.

By submitting this comment you agree to the [Code of Conduct](#).

Save

Cancel

填寫您的意見與電子郵件地址



# 下一步



嘉偉大道改善計畫

# 下一步



## 社區宣傳

- 完成問卷 – 2025年9月30日
- Monster Mash 活動 – 2025年10月16日
- 社區會議 – 2025年10月底至11月初（替代方案討論）
- 市中心商務區演示

## 概念設計

- 2025年10月前準備概念

## 最終設計

- 理事會/規劃委員會演講
- 2026年秋季投標準備就緒



加維大道改善計畫



# 保持聯繫



加維大道改善計畫

# 保持聯繫



## 網頁

<http://www.montereypark.ca.gov/garveyave>

## 電話

(626) 307-1320

## 電子郵件

[zmazboudi@montereypark.ca.gov](mailto:zmazboudi@montereypark.ca.gov)

## 訂閱以接收專案最新消息

[bit.ly/garveyavesignupform](http://bit.ly/garveyavesignupform)

## 參加我們的問卷調查，即有機會贏得50美元禮品卡！

<https://bit.ly/garveyavesurvey>

## 互動地圖

<https://engage.publiccoordinate.com/project/garveyave/embed>



## 加維大道改善計畫



謝謝！



嘉偉大道改善計畫