

PROJECT DESCRIPTION

Garvey Avenue is a vital east-west corridor that provides the connectivity to Monterey Park’s downtown area and community facilities (City Hall, Barnes Park, US Post Office) to the heart of the City’s residential areas. With the culture and heritage established in the downtown area, Garvey Avenue is also a major destination for many of the greater Los Angeles area for its markets, restaurants, and local businesses. It is classified as a minor arterial (four lanes) with on-street parking, and connects the City’s Spirit Bus Routes 3 and 4 to LA Metro bus routes.

The project will improve capacity and operations, and add bicycle and pedestrian mobility enhancements along Garvey Avenue between Atlantic Boulevard and New Avenue. The project will improve traffic capacity, public transit and bus flow, replace non-ADA compliant curb ramps, and pedestrian safety improvements throughout the corridor. This project also includes new bikeways and mobility improvements along Newmark Avenue and Emerson Avenue parallel to Garvey Avenue.



When complete, this will significantly improve accessibility along Garvey Avenue and include features that will enhance the community downtown vibe and events including the Lunar New Year’s Festival.

KEY OUTPUTS



Traffic Capacity Improvements & Signal Upgrades




Pedestrian Mobility & Safety Enhancements



Public Transit / Bus Stop Modifications



New Bike Routes & Wayfinding Signage



EV Charging Stations




Intersection Safety & Lighting Upgrades

KEY OUTCOMES



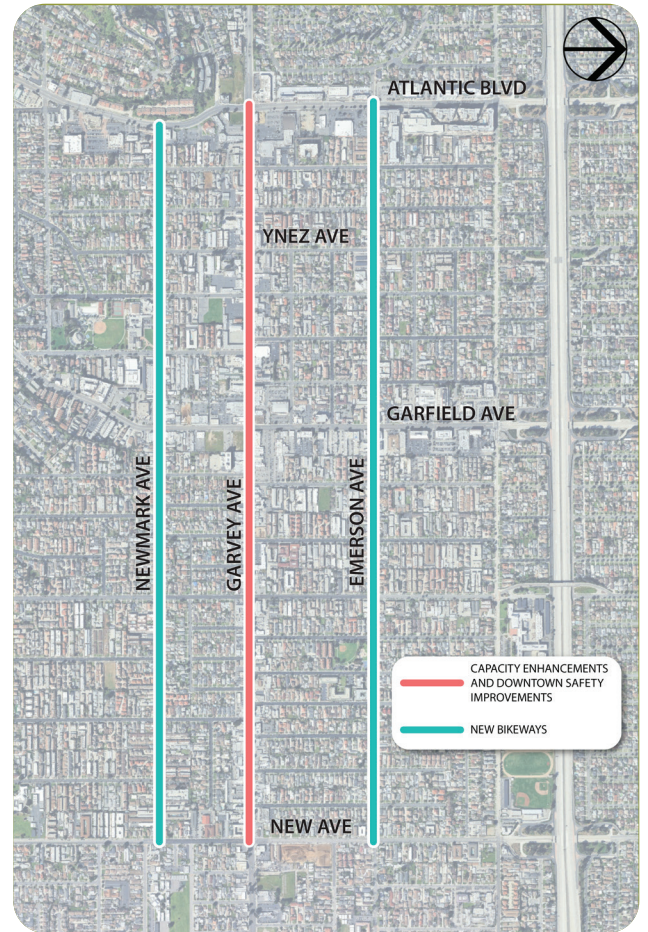
IMPROVE TRAFFIC CAPACITY AND OPERATIONS



ENHANCE NON-MOTORIST MOBILITY AND SAFETY



OPTIMIZE THE DOWNTOWN COMMUNITY ATMOSPHERE



FUNDING

These improvements are funded with the Los Angeles County Measure R Ordinance funds from design through construction.

CONTACT US!

Website: <http://www.montereypark.ca.gov/garveyave>

Phone Number: 626-307-1320

Email: zmazboudi@montereypark.ca.gov